

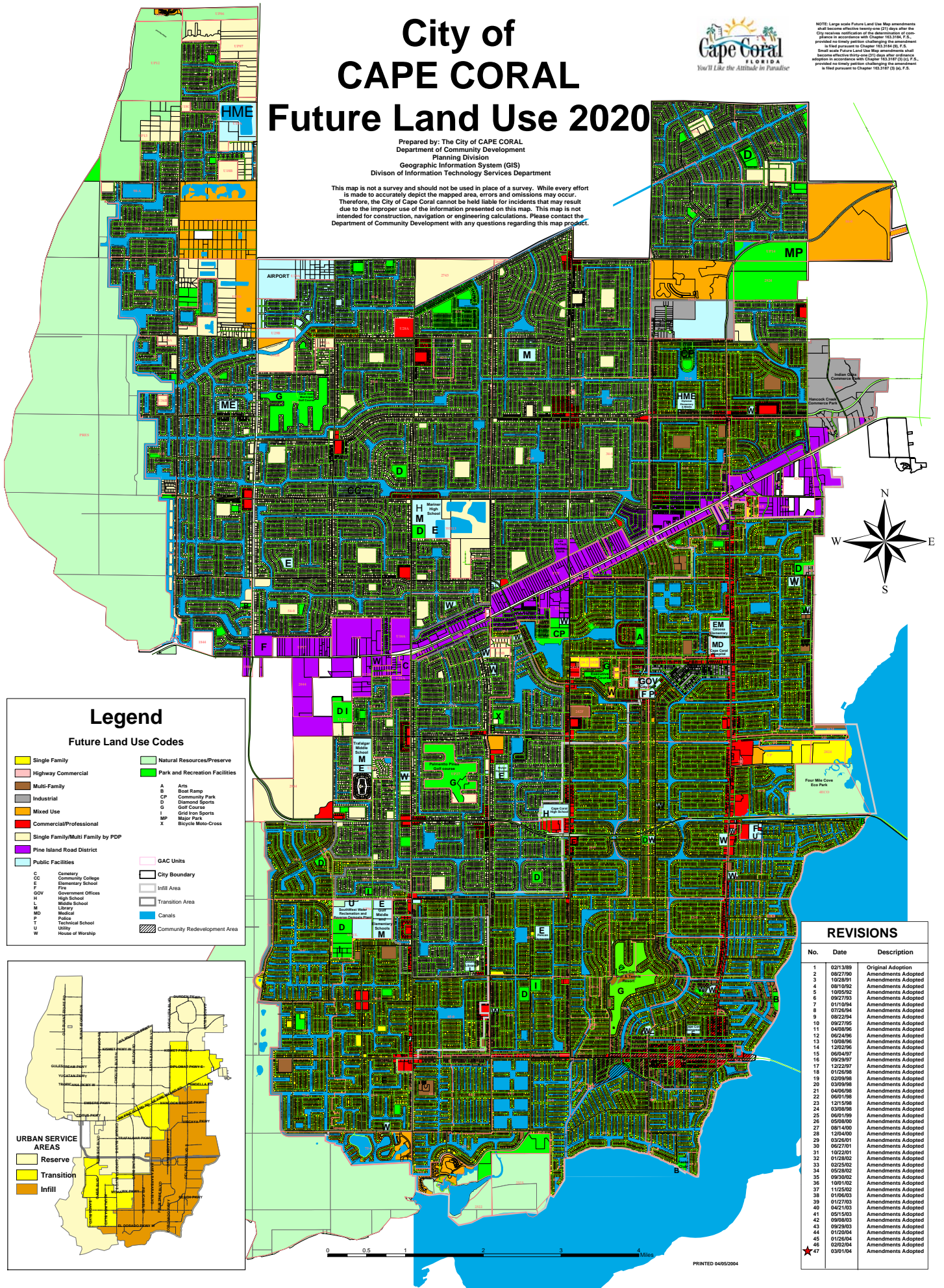
City of CAPE CORAL Future Land Use 2020



NOTE: Large scale Future Land Use Map amendments shall become effective twenty-one (21) days after the City receives notification of the determination of compliance in accordance with Chapter 163.314, F.S., provided no timely petition challenging the amendments is filed pursuant to Chapter 163.315, F.S.
Small scale Future Land Use Map amendments shall become effective twenty-one (21) days after the amendments are adopted in accordance with Chapter 163.317 (2) (c), F.S., provided no timely petition challenging the amendments is filed pursuant to Chapter 163.317 (2) (d), F.S.

Prepared by: The City of CAPE CORAL
Department of Community Development
Planning Division
Geographic Information System (GIS)
Division of Information Technology Services Department

This map is not a survey and should not be used in place of a survey. While every effort is made to accurately depict the mapped area, errors and omissions may occur. Therefore, the City of Cape Coral cannot be held liable for incidents that may result due to the improper use of the information presented on this map. This map is not intended for construction, navigation or engineering calculations. Please contact the Department of Community Development with any questions regarding this map product.




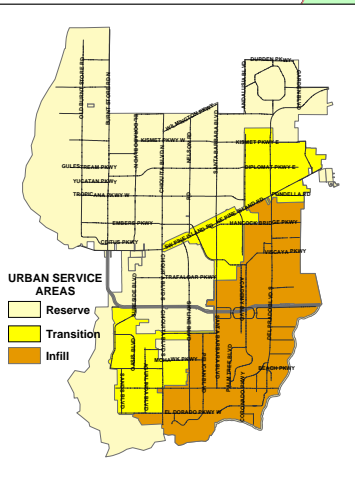
Legend

Future Land Use Codes

- Single Family
- Highway Commercial
- Multi-Family
- Industrial
- Mixed Use
- Commercial/Professional
- Single Family/Multi Family by PDP
- Pine Island Road District
- Public Facilities
 - Cemetery
 - Community College
 - Elementary School
 - Fire
 - Government Offices
 - High School
 - Middle School
 - Library
 - Medical
 - Police
 - Technical School
 - Utility
 - House of Worship
- Natural Resources/Preserve
- Park and Recreation Facilities
 - A Arts
 - B Boat Ramp
 - CP Community Park
 - D Diamond Sports
 - G Golf Course
 - I Grid Iron Sports
 - MP Major Park
 - X Bicycle Moto-Cross
- GAC Units
- City Boundary
- Infill Area
- Transition Area
- Canals
- Community Redevelopment Area

REVISIONS

No.	Date	Description
1	02/13/89	Original Adoption
2	08/27/90	Amendments Adopted
3	10/28/91	Amendments Adopted
4	08/10/92	Amendments Adopted
5	10/05/92	Amendments Adopted
6	08/27/93	Amendments Adopted
7	01/10/94	Amendments Adopted
8	07/20/94	Amendments Adopted
9	08/22/94	Amendments Adopted
10	09/27/95	Amendments Adopted
11	04/06/96	Amendments Adopted
12	06/24/96	Amendments Adopted
13	10/08/96	Amendments Adopted
14	12/02/96	Amendments Adopted
15	06/04/97	Amendments Adopted
16	09/26/97	Amendments Adopted
17	12/22/97	Amendments Adopted
18	01/26/98	Amendments Adopted
19	02/09/98	Amendments Adopted
20	03/09/98	Amendments Adopted
21	04/06/98	Amendments Adopted
22	06/01/98	Amendments Adopted
23	01/15/98	Amendments Adopted
24	03/08/98	Amendments Adopted
25	06/01/98	Amendments Adopted
26	05/04/00	Amendments Adopted
27	08/14/00	Amendments Adopted
28	02/04/00	Amendments Adopted
29	03/26/01	Amendments Adopted
30	06/27/01	Amendments Adopted
31	10/22/01	Amendments Adopted
32	01/28/02	Amendments Adopted
33	02/25/02	Amendments Adopted
34	05/28/02	Amendments Adopted
35	09/26/02	Amendments Adopted
36	10/01/02	Amendments Adopted
37	11/25/02	Amendments Adopted
38	01/06/03	Amendments Adopted
39	01/27/03	Amendments Adopted
40	04/21/03	Amendments Adopted
41	05/15/03	Amendments Adopted
42	09/08/03	Amendments Adopted
43	02/25/03	Amendments Adopted
44	01/20/04	Amendments Adopted
45	01/28/04	Amendments Adopted
46	02/02/04	Amendments Adopted
47	03/01/04	Amendments Adopted



PRINTED 04/05/2004